

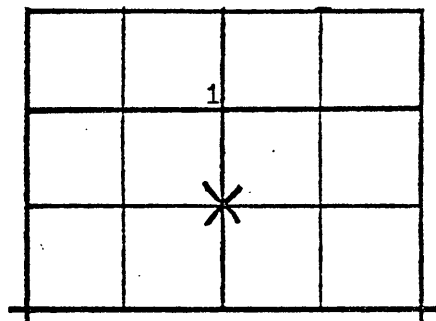
# CORNER RESTORATION

Sec. 1  
CORNER S. 1/16 Cor TWP T14S RANGE R32E

ORIGINAL SURVEY BY:

CONTRACT NUMBER:

CONTRACT DATE:




ORIGINAL DESCRIPTION:  
No original corner set.

RECEIVED AND  
FILED

DEC 22 1976  
*John Liveira*  
JOHN LIVEIRA, County Clerk

By.....Deputy

RESTORATION BY, STAMP AND DATE:



June 5, 1976

EVIDENCE FOUND:

No evidence.

This corner set by single proportionate measure between the center 1/4 corner and the S. 1/4 corner of Sec. 1, T14S R32E W.M.

DESCRIPTION OF MONUMENTS AND ACCESSORIES SET AND METHODS USED:

Show how trees are scribed and basis of bearings, including compass var.

At the corner point: Set a stem monument in cement 2" above the ground.

A 1/2" pipe was set in the ground below the stem monument 5" below the ground level. The pipe is 20" long. The monument is marked as shown. MONUMENT MARKED

From which I scribe NEW BEARING TREES:

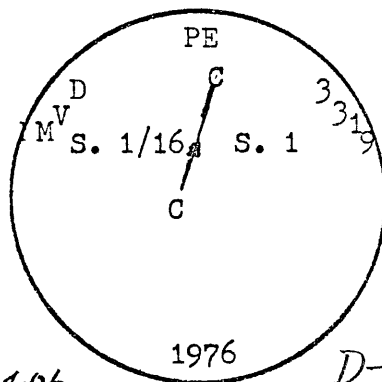
A pine 10" diam., bears S50°W 33.4 ft., mkd. CS1/16 S1 BT.

A pine 12" diam., bears S70°E 29.8 ft., mkd. X BT.

The trees were scribed and tagged by the G.C.S.

I surrounded the corner with a mound of stone. I used a compass with a 20° east variation and steel tape measuring to face of BT blaze.

Complete and File with Office of the Grant  
County Surveyor, Grant County, Oregon,  
Courthouse, Canyon City, Oregon 97820



SEE SURVEY 406

D-23